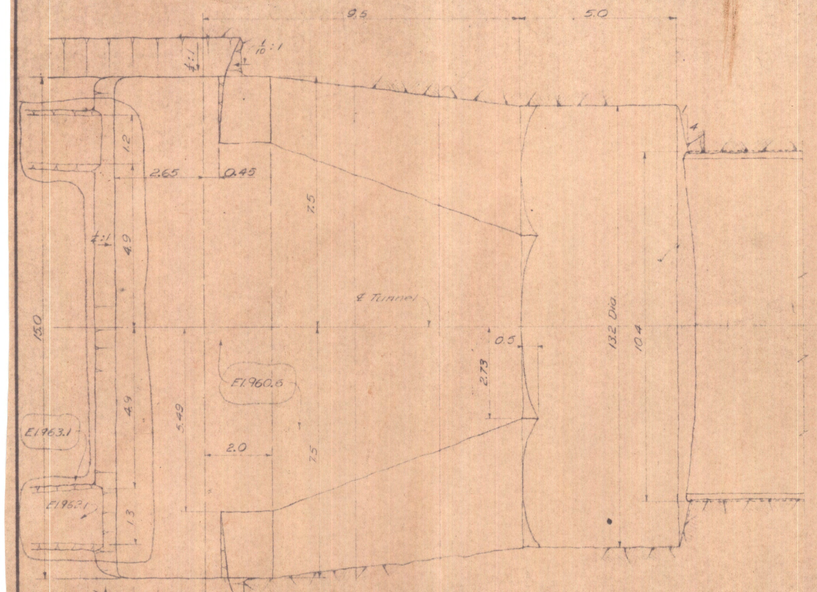

SECTIONAL PLAN A-A

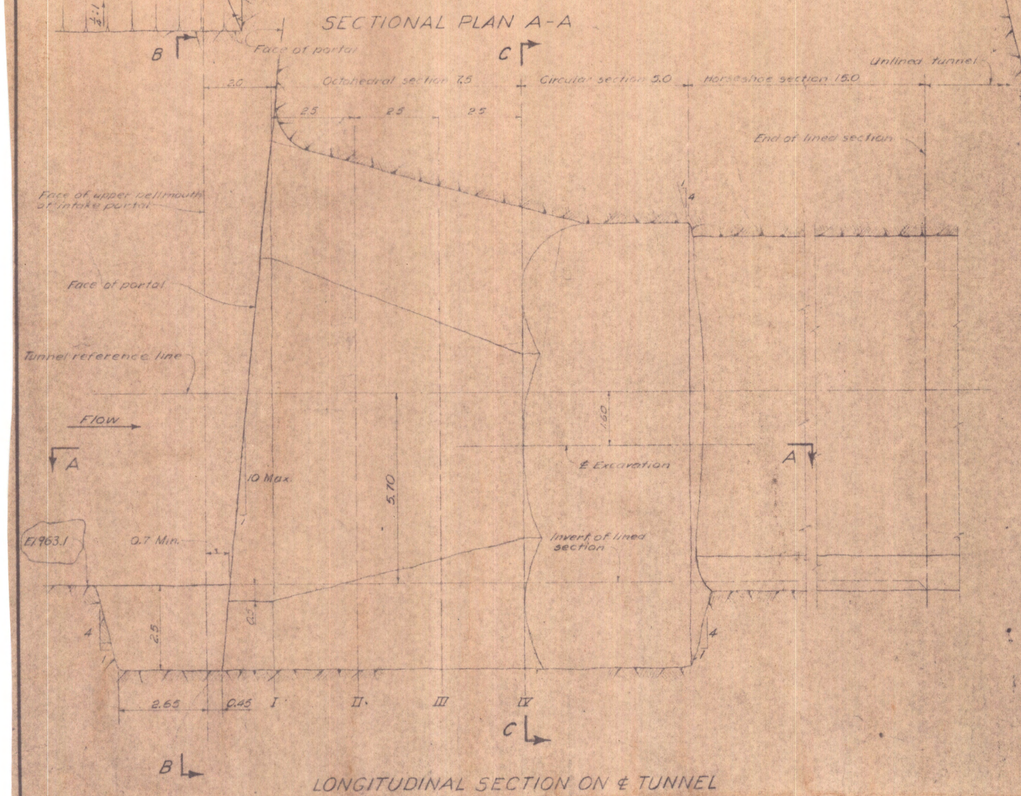

LONGITUDINAL SECTION ON ℄ TUNNEL

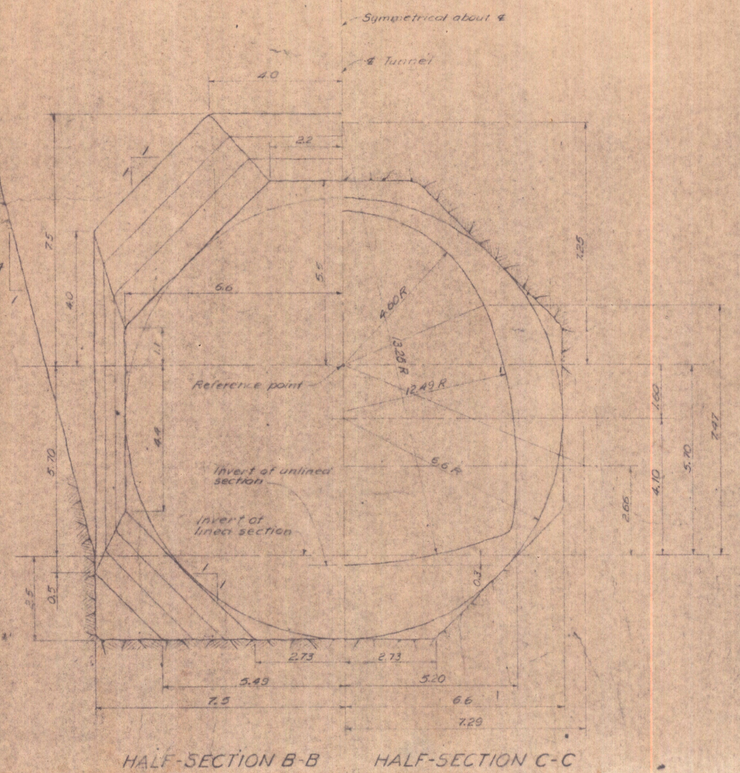

HALF-SECTION B-B HALF-SECTION C-C

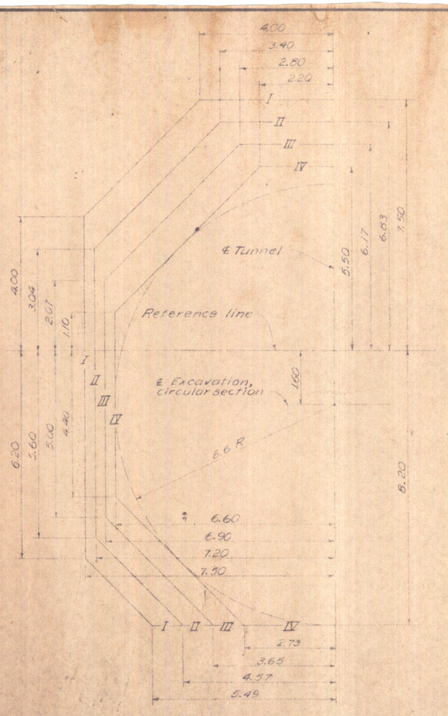

EXCAVATION OUTLINES
OCTAHEDRAL SECTION

NOTES

Outlines shown are intended only as minimum excavation lines necessary to accomodate portal structure.
Elevation shown for invert of lined section is based on assumed portal location Sta. 0+12.00.
Elevations and dimensions are in meters.
For excavation for trashrack structure, see dwg. 13-F-9.

SCALE 1 : 80

1	1-17-53	W.T.H.	1.0.0.T.
REVISIONS	DATE	MADE	CHK'D

1.0.0.T. = Indian Office Structure Section.
REMARKS

MORRISON-KNUDSEN AFGHANISTAN, INC.
KAJAKAI DAM
IRRIGATION TUNNEL
UPSTREAM PORTAL
EXCAVATION

INTERNATIONAL ENGINEERING CO., INC.

DESIGN M.F.W.
DRAWN M.F.W.
CHK'D
INSP. W.G.W.
SUBMITTED W. A. Waldorf
RECOMMENDED
APPROVED

13-F-53

DENVER, COLO.
DATE Oct 31, 1950